

# Influence of limnological characteristics of water in the occurrence of *Salvinia molesta* and *Pistia stratiotes* in rivers from the Itanhaém River basin (SP, Brazil).

CAMARGO <sup>1,2</sup>, A.F.M. & BIUDES, J.F.V. <sup>1,2</sup>

<sup>1</sup> Departamento de Ecologia, Instituto de Biociências, UNESP, Avenida 24-A, 1515. CEP: 13506-900, Rio Claro/SP, Brazil. e-mail:afmc@rc.unesp.br

<sup>2</sup> Programa de Pós Graduação em Aqüicultura, Centro de Aqüicultura da Universidade Estadual Paulista (CAUNESP), UNESP, Via de Acesso Prof. Paulo Donato Castellane, s/n. CEP: 14884-900, Jaboticabal/SP, Brazil.

**ABSTRACT: Influence of limnological characteristics of water in the occurrence of *Salvinia molesta* and *Pistia stratiotes* in rivers from the Itanhaém River basin (SP, Brazil).** Itanhaém River basin is located in the South Coastal Plain of São Paulo State (Brazil) and is formed by many small rivers and streams with low water flow and meandered beds. *Pistia stratiotes* and *Salvinia molesta* are the most abundant species of floating aquatic macrophytes that occur in different rivers of the basin. Although the water flux can transport these species for different rivers, these two species do not coexist in the same stand. In this work we measure some physical and chemical characteristics of the water from four stands (2 of *P. stratiotes* located in rivers Guaú and Aguapeú and 2 of *S. molesta* located in rivers Preto and Branco) with the objective to identify favourable conditions for occurrence of these species and understand why the two species do not coexist in the same stand. The Principal Component Analysis (PCA) showed that the stands located in rivers Branco and Guaú have very distinct limnological characteristics while the stands located in rivers Aguapeú and Preto have similar limnological characteristics. Between stands located in rivers Aguapeú and Preto, only phosphorus concentrations were significantly ( $p < 0.05$ ) higher in Aguapeú River. Mean concentrations of total P in water from stand of *P. stratiotes* in Aguapeú River ( $111.2 \text{ mg.L}^{-1}$ ) was similar to water from stand of *P. stratiotes* in Guaú River ( $110.9 \text{ mg.L}^{-1}$ ) and significantly ( $p < 0.05$ ) higher than in water from stands of *S. molesta* in Preto River ( $53.5 \text{ mg.L}^{-1}$ ) and Branco River ( $63.3 \text{ mg.L}^{-1}$ ). We concluded that the concentration of phosphorus, probably, is an important factor that determines the distribution of these two species of floating aquatic macrophytes in rivers from the Itanhaém River basin.

**Key-words:** Limnological characteristics, phosphorus, *Pistia stratiotes*, *Salvinia molesta*.

**RESUMO: Influência das características limnológicas da água na ocorrência de *Salvinia molesta* e *Pistia stratiotes* em rios da bacia do rio Itanhaém (SP, Brasil).** A bacia hidrográfica do Rio Itanhaém está localizada no sul da Planície Costeira do Estado de São Paulo e é formada por pequenos rios e canais com baixas velocidades de corrente e leitos meândricos. *Pistia stratiotes* e *Salvinia molesta* são as espécies de macrófitas aquáticas flutuantes mais abundantes nos rios da bacia. Embora o fluxo de água possa transportar estas espécies para diferentes rios, estas duas espécies não coexistem no mesmo estande. Neste trabalho nós medimos algumas características físicas e químicas da água de quatro estandes (2 de *P. stratiotes* localizados nos rios Guaú e Aguapeú e 2 de *S. molesta* localizados nos rios Preto e Branco) com o objetivo de identificar condições favoráveis a ocorrência das duas espécies e compreender porque não coexistem no mesmo estande. A Análise de Componentes Principais (ACP) mostrou que as características limnológicas da água dos estandes localizados nos rios Branco e Guaú são muito distintas, enquanto as características limnológicas da água dos estandes localizados nos rios Aguapeú e Preto são semelhantes. Entre a água dos estandes localizados nos rios Aguapeú e Preto, somente as concentrações de fósforo foram significativamente ( $p < 0.05$ ) maiores no rio Aguapeú. A concentração média de P-total na água do estande de *P. stratiotes* no rio Aguapeú ( $111,2 \text{ mg.L}^{-1}$ ) foi similar à da água do estande de *P. stratiotes* no rio Guaú ( $110,9 \text{ mg.L}^{-1}$ ) e significativamente ( $p < 0.05$ ) maior que na água dos estandes de *S. molesta* nos rios Preto ( $53,5 \text{ mg.L}^{-1}$ ) e Branco ( $63,3 \text{ mg.L}^{-1}$ ). Concluimos que a disponibilidade de P, provavelmente, é um importante fator que determina a distribuição de *S. molesta* e *P. stratiotes* em rios da bacia hidrográfica do rio Itanhaém.

**Palavras-chave:** Características limnológicas, fósforo, *Pistia stratiotes*, *Salvinia molesta*.

## Introduction

There is a large coastal plain in the Centre-South of the State of São Paulo, with approximately 50 Km length and 15 Km width. Several small rivers and streams run through this plain starting in a mountain range area and draining into the Atlantic Ocean. Most of these water bodies are located in the Itanhaém River basin. The flat terrain originates lotic ecosystems with meandered beds that present slow flow and stagnant waters. Great part of the region is well preserved because there is a large conservation area (Parque Estadual da Serra do Mar) in the mountain range. The urban areas are restrict to coastal line (Camargo et al., 1996; Camargo et al., 2002). The rivers are well preserved and show a large diversity of water types: black, white, clear and brackish (Camargo et al., 1997).

In areas with stagnant water, aquatic macrophytes from different ecological types are abundant, and among the floating species, *Pistia stratiotes* and *Salvinia molesta* predominate. Although the stands of the two species are closely located and the flow of the water is enough for the transport of the floating species to different areas of the coastal plain, these species do not

coexist in the same stand. Considering that (i) the distribution of aquatic macrophytes is controlled by many factors like temperature, light intensity, speed of the water flow and nutrients availability (Payne, 1986; Thomaz et al., 2003) and (ii) that those two macrophyte species are noxious in many regions of the planet (Pieterse & Murphy, 1990); the study of the physical and chemical characteristics of the water from the stands of these species can indicate favourable growth conditions.

In this work we measure some physical and chemical characteristics of the water from stands of *P. stratiotes* and *S. molesta*, in order to identify favourable conditions for occurrence of these species and contribute to understand why the two species do not coexist in the same stand in rivers from the Itanhaém River basin.

## Study Area

The present study was carried out in stagnant water areas of four different rivers from the Itanhaém River basin (23°50', 24°15'S and 46°35', 47°00' W). The areas are isolated from each other by ca. 10 Km and are located in the rivers Preto, Branco, Aguapeú and Guaú (Fig. 1).

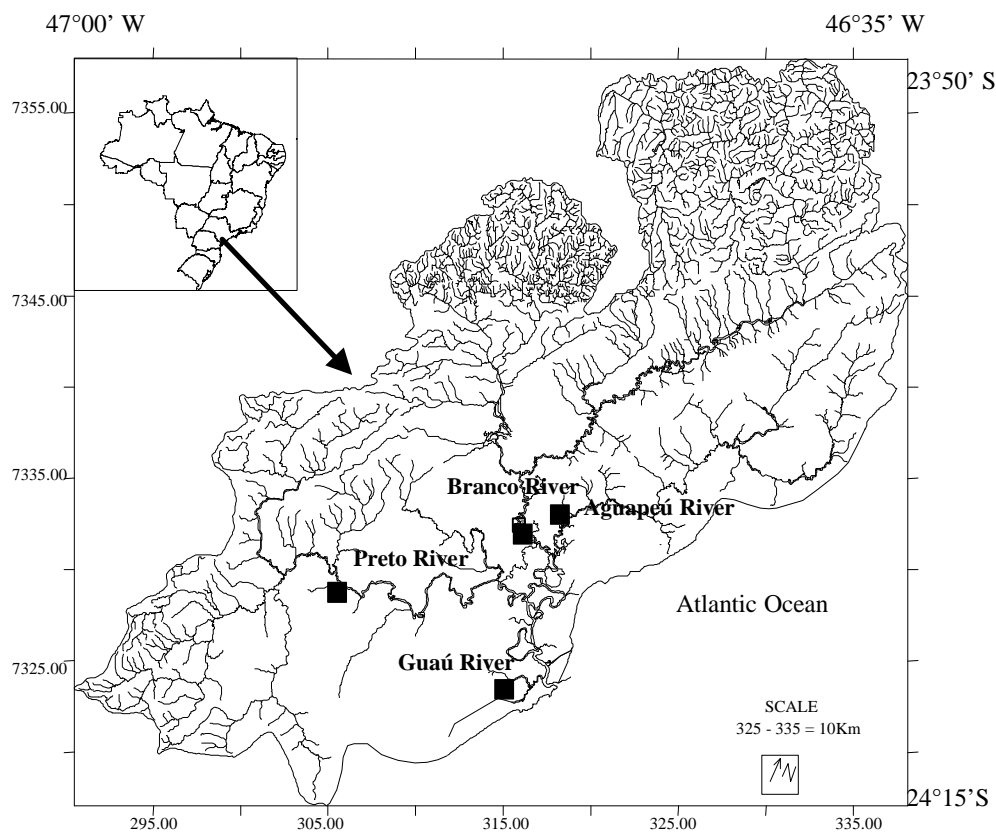


Figure 1: Itanhaém River basin map. The symbol ■ indicate studied areas from the rivers Guaú, Aguapeú, Preto and Branco.

The rivers Aguapeú, Guaú and Preto presented black waters and the Branco River clear waters (Camargo et al., 1997). The studied areas from the two first rivers are only colonised by monospecific stands of *P. stratiotes* while the areas from the two last ones are colonised by stands of *S. molesta* associated with *Eichhornia azurea*. According to Köppen classification, the climate of the region is Cfa humid subtropical. According to Lamparelli & Moura (1998), the meteorological conditions present little variation due to its latitude and proximity to the Atlantic Ocean. Rain is abundant (annual mean of 2183 mm), with more rainfall in March (279.9 mm) and less in August (84.7 mm). The annual mean minimum temperature is 19.0 °C (July) and the annual mean maximum temperature is 26.2 °C (February).

---

## Material and methods

Four replicate samples of water and two macrophytes species were collected in October 2002 and February, May and July 2003. *P. stratiotes* was collected in monospecific stands from the rivers Aguapeú (24°05'37" S and 46°45'33" W) and Guaú (24°11'27" S and 46°47'00" W); meanwhile *S. molesta* was collected in stands from the rivers Preto (24°08'07" S and 46°52'15" W) and Branco (24°06'15" S and 46°46'27" W). The wide occurrence of free floating aquatic macrophytes *P. stratiotes* (studied areas from the rivers Guaú and Aguapeú) and *S. molesta* (studied areas from the rivers Branco and Preto) was the criterion to select the studied areas. Samples from the two species of macrophytes were randomly obtained within a square of 0.25m<sup>2</sup>. The plants were cleaned through successive washes in order to remove the periphyton, organic matter and associated inorganic particles. Thereafter, the plants were dried at 60°C and weighted in order to determine values of biomass in grams of dry mass by square meter (g DM.m<sup>-2</sup>).

Water samples were collected from the subsurface (10 cm) close to the stands (ca. 1.0 m from stand external limit). Water temperature, pH, electrical conductivity and salinity were measured with a Water Quality Checker Horiba, model U-10. Photosynthetic

active radiation (PAR) was measured, at 0.0m and 0.2m, with the Light Meter LiCor (model 189) and the coefficient of the vertical attenuation ( $K_x$ ) was calculated using the following equation:  $K_x = (\ln.I_0 - \ln.I)/z$ , where  $\ln$  is the natural logarithm,  $I$  is the PAR at a determined depth (m),  $I_0$  is the PAR at the surface and  $z$  is the depth (m) (Wetzel, 1983). Dissolved oxygen concentrations were determined by Winkler method (Golterman et al., 1978) and total alkalinity was measured by titration (Mackereth et al., 1978). Approximately 0.5 liters of water were filtered (Whatman GFC) in the laboratory of the Centre of Research of Itanhaém River some hours after the sample. The filtered and non-filtered samples were conditioned in polyethylene bottles and immediately frozen at -20°C. Concentrations of ammoniacal nitrogen (Ammoniacal-N) (Koroleff, 1976), nitrate (NO<sub>3</sub>-N), nitrite (NO<sub>2</sub>-N) and total dissolved nitrogen (Dissolved-N) (Mackereth et al., 1978), orthophosphates (PO<sub>4</sub>-P) and total dissolved phosphorus (Dissolved-P) (Golterman et al., 1978) were measured in the Laboratory of Aquatic Ecology (Ecology Department/UNESP/Rio Claro). Total suspended material was determined by the method described in APHA (1989). Samples of non-filtered water were used to determine total nitrogen (Total-N) (Mackereth et al., 1978) and total phosphorus (Total-P) (Golterman et al., 1978).

A Principal Components Analysis (PCA) (Ludwig & Reynolds, 1988), based on the all water variables obtained, was used to ordinate the four studied areas and months. Prior to ANOVA (one way), we checked the homogeneity of variances in water, *P. stratiotes* and *S. molesta* data, using Bartlett's Test. When significant differences ( $p \leq 0.05$ ) occurred, we used the Tukey's HSD test (Zar, 1996). The Statistica program (version 5.5) was used for the statistical analysis (Statistica, 2000).

---

## Results

Tab. I shows the mean values and the standard deviation of the physical and chemical variables measured in the four studied areas. The mean temperature (24°C), pH (5.8), conductivity (296.6 mS.m<sup>-1</sup>), salinity (126.2 ppm),  $K_x$  (11.9), total alkalinity (0.30 meq.L<sup>-1</sup>), suspended matter (75.2 mg.L<sup>-1</sup>) are

higher in studied area from the Guaú River; the mean pH (4.7), conductivity (30.6 mS.cm<sup>-1</sup>), dissolved O<sub>2</sub> (2.6 mg.L<sup>-1</sup>), salinity (15.0 ppm), total alkalinity (0.02 meq.L<sup>-1</sup>) and suspended matter (23.0 mg.L<sup>-1</sup>) are smaller in studied area from the Branco River. The standard deviation values also show that there are great variations in the variables analysed between the four sampling months in the same area. With the aim to establish a general view of the differences and similarities of the characteristics of the water

in the four areas under study in the four seasons of the year, a Principal Component Analysis was applied to the data. Tab. II shows the values of the components loadings for each variable, the explained variance and the percentage of the total variance by the components 1 and 2. Tab. II shows that with the exception of the NO<sub>3</sub>-N the other forms of N and P are highly correlated to the Principal Component 1. In the same way, the variables conductivity, K<sub>x</sub> and total alkalinity are also correlated with

Table I: Annual mean and standard deviation of the physical and chemical variables measured in the four studied areas.

Rivers Variables	Guaú		Aguapeú		Branco		Preto	
	Mean	SD	Mean	SD	Mean	SD	Mean	SD
T (°C)	24.0	3.7	21.0	3.3	21.0	3.5	21.3	3.4
pH	5.8	0.6	5.4	0.4	4.7	0.4	5.5	0.6
Conductivity (mS.cm <sup>-1</sup> )	296.6	427.0	43.3	4.5	30.6	5.9	140.4	199.8
Dissolved oxygen (mg.L <sup>-1</sup> )	3.4	1.65	3.8	1.32	2.6	1.14	7.8	1.50
Salinity (ppm)	126.2	19.82	18.7	6.19	15.0	4.47	66.3	101.45
K <sub>x</sub>	11.9	2.81	4.8	1.74	6.8	5.21	2.5	1.29
Total alkalinity (meq.L <sup>-1</sup> )	0.30	0.11	0.10	0.03	0.02	0.02	0.09	0.02
Suspended matter (mg.L <sup>-1</sup> )	75.2	47.40	61.4	37.49	23.0	13.71	42.4	29.61
Ammoniacal-N (mg.L <sup>-1</sup> )	15.9	17.70	6.7	4.61	4.0	0.17	5.0	2.29
NO <sub>3</sub> -N (mg.L <sup>-1</sup> )	18.6	18.92	31.4	17.00	30.9	20.69	71.7	17.95
NO <sub>2</sub> -N (mg.L <sup>-1</sup> )	7.7	4.91	5.3	1.35	7.5	3.61	5.2	0.97
Dissolved-N (mg.L <sup>-1</sup> )	0.57	0.17	0.38	0.04	0.36	0.06	0.34	0.05
Total-N (mg.L <sup>-1</sup> )	0.91	0.19	0.57	0.09	0.56	0.10	0.49	0.08
PO <sub>4</sub> -P(mg.L <sup>-1</sup> )	31.7	14.12	28.8	14.66	16.5	11.86	7.2	4.15
Dissolved-P (mg.L <sup>-1</sup> )	78.2	29.25	63.6	13.54	40.4	19.80	20.6	8.27
Total-P (mg.L <sup>-1</sup> )	110.9	48.04	111.2	35.33	63.6	31.84	53.5	61.48

Table II: Correlations of the variables with Principal Components 1 and 2.

Component loadings	1	2
Temperature	0.043	-0.634
pH	0.525	0.746
Conductivity	0.613	0.593
Dissolved O <sub>2</sub>	-0.342	0.846
Salinity	-0.042	0.563
K	0.696	-0.562
Total alkalinity	0.815	0.254
Suspended matter	0.360	0.256
Ammoniacal-N	0.763	0.206
NO <sub>3</sub> -N	-0.636	0.154
NO <sub>2</sub> -N	0.253	-0.438
Dissolved-N	0.864	0.035
Total- N	0.953	0.059
PO <sub>4</sub> -P	0.748	-0.438
Dissolved-P	0.912	-0.142
Total-P	0.730	0.137
variance explained by components	6.677	3.282
percent of total variance explained	41.733	20.514

this Component 1. The variables water temperature, pH and percentage of oxygen saturation are correlated to Principal Component 2. The two first Principal Components explain 62.2% of the total variance.

Fig. 2 shows the ordination by principal components (1 and 2) of the studied areas. It is clear that studied area from the Branco River is located in the upper left quadrant during the four seasons while studied area from the Preto River is in the lower left quadrant. The studied area from the Guaú River is located in the right side of the figure being in the upper quadrant in winter and autumn and in the lower quadrant in summer and spring. The studied area from the Aguapeú River is always located in the central part of the figure. The Principal Component Analysis showed that studied areas from the rivers Branco and Guaú have very distinct limnological characteristics while studied areas from the rivers Aguapeú and Preto have similar limnological characteristics.

Fig. 3 shows that the mean annual values of ammoniacal nitrogen, dissolved N and total N are significantly ( $p < 0.05$ ) higher in studied area from the Guaú River than in studied areas from rivers Aguapeú, Preto and Branco. In these 3 rivers that variables do not present significantly differences. In relation to P availability, the mean annual values of orthophosphate, dissolved P and total P are significantly higher ( $p < 0.05$ ) in studied areas from the rivers Guaú and Aguapeú than in studied areas from the rivers Branco and Preto.

Fig. 4 shows the mean annual values and standard error of biomass ( $\text{g DM.m}^{-2}$ ) for the two studied species. It was noticed higher mean values for the biomass of *P. stratiotes* in studied area from the Aguapeú River, values a little lower for this species in studied area from the Guaú River and even lower values of *S. molesta* in studied areas from the rivers Preto and Branco.

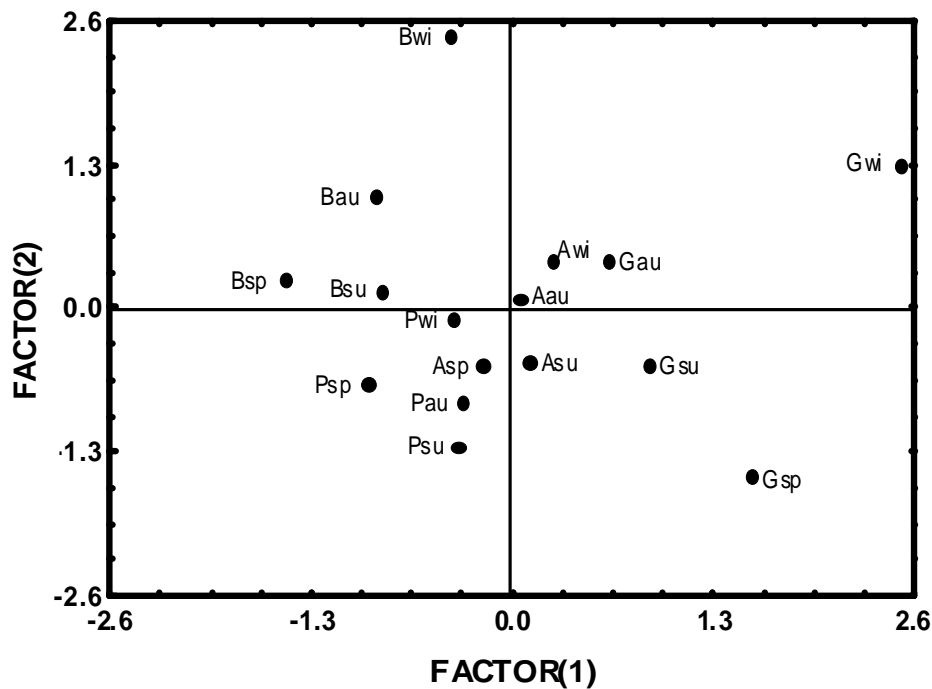


Figure 2: Principal Components Ordination (factors 1 and 2) of the studied areas based upon limnological variables analysed. (G = Guaú, A = Aguapeú, P = Preto, B = Branco. Su = summer, au = autumn, wi = winter, sp = spring).

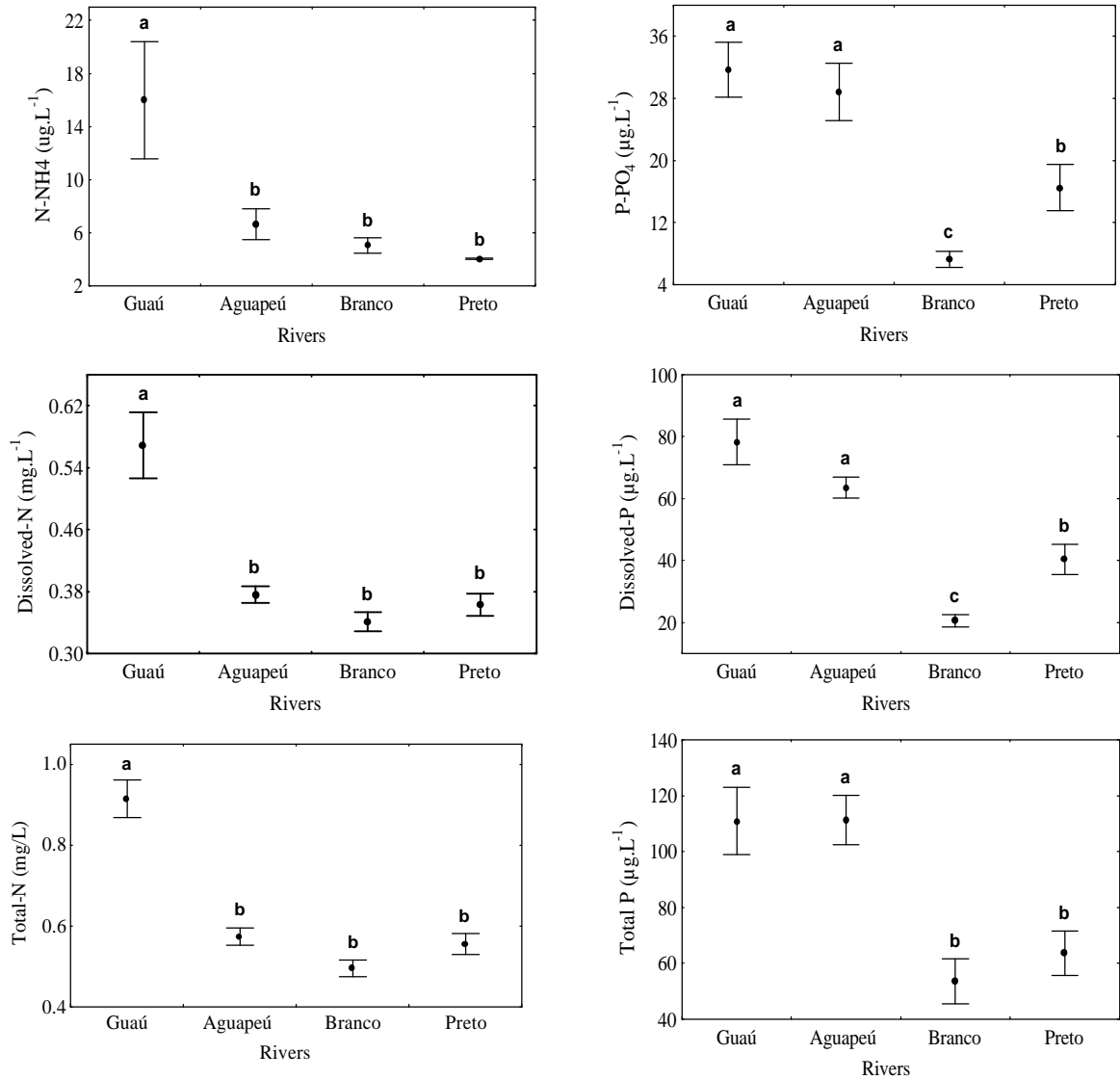


Figure 3: Mean annual concentrations and standard error of orthophosphate (PO<sub>4</sub>-P), dissolved phosphorus (Dissolved-P), total phosphorus (Total-P), ammoniacal nitrogen (Ammoniacal-N), dissolved nitrogen (Dissolved-N) and total nitrogen (Total-N) in water from the studied areas of the rivers Guaú, Aguapeú, Branco and Preto. Different letters indicate significant differences ( $p \leq 0.05$ ).

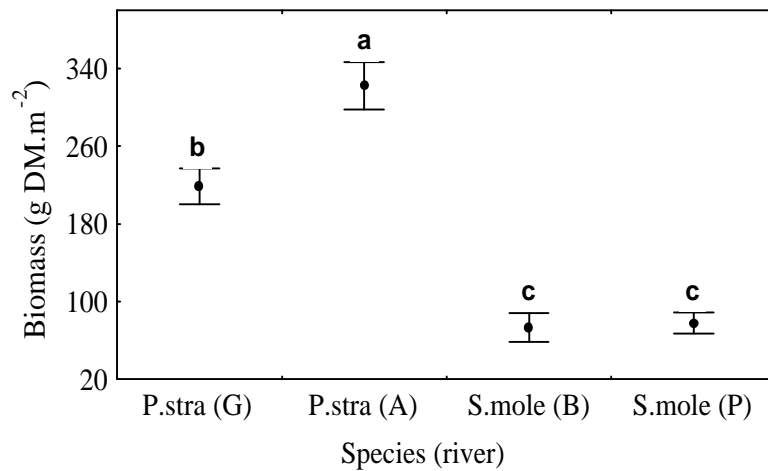


Figure 4: Annual mean and standard error of the biomass (g DM.m<sup>-2</sup>) of *P. stratiotes* (*P. stra*) and *S. molesta* (*S. mole*) in studied areas from the rivers Guaú (G), Aguapeú (A), Branco (B) and Preto (P). Different letters indicate significant differences ( $p \leq 0.05$ ).

---

## Discussion

Physical and chemical variables of the waters in studied areas from the rivers Guaú and Branco are very distinct and, probably these differences are responsible for the occurrence of *P. stratiotes* in the first and *S. molesta* in the second river. In fact, many studies focusing distribution of aquatic macrophytes asseverate that macrophytes occurrence is determined by many factors like temperature, light intensity, current flow speed and nutrients availability (Bini, et al., 1999; Thomaz et al., 1999). These studies of distribution emphasize that free floating macrophytes occur in general in eutrophic or hypereutrophic environments. However, the abiotic limnological characteristics in studied areas from the rivers Aguapeú and Preto are similar according to Principal Components Analysis and the studied area from the Aguapeú River is colonized by *P. stratiotes* and of Preto River by *S. molesta*. Only phosphorus concentrations in water column are different between these two rivers. In addition, phosphorus concentrations in studied area from the Aguapeú River are similar to Guaú River and phosphorus concentrations in studied area from the Preto River are similar to Branco River. According to total P concentration in water, the studied areas from the rivers Aguapeú and Guaú are classified like hypereutrophic and studied areas from the rivers Branco and Preto like eutrophic (Wetzel, 1983). Probably, phosphorus concentration in water column is an important factor that influences the distribution of *P. stratiotes* and *S. molesta* in rivers from the Itanhaém River basin. Other studies showed that *P. stratiotes* have higher growth rate in waters with higher concentrations of phosphorus. Henry-Silva et al. (2002) observed higher growth rate of this species ( $0.031 \text{ day}^{-1}$ ) in water with  $77 \text{ mg.L}^{-1}$  of total P and lower growth rate ( $0.016 \text{ day}^{-1}$ ) in water with  $15 \text{ mg.L}^{-1}$  of total P. In waters colonised by *Salvinia* sp., Camargo & Esteves (1995) found orthophosphates concentrations  $< 5.0 \text{ mg.L}^{-1}$  during nine months of the year and only during the summer (December, January and February) the concentrations increase to  $14 \text{ mg.L}^{-1}$ . In addition, Henry-Silva et al. (2002) observed high growth rate ( $0.029 \text{ day}^{-1}$ ) of *S. molesta* in water with  $15 \text{ mg.L}^{-1}$  of total P. Although the two species occur in environments with

higher levels of phosphorus, probably, *P. stratiotes* is a species that requires highest concentration of phosphorus than *S. molesta* that grows in areas with lower total P concentration in water.

The non-coexistence of the two species in the same stand is, probably, due to the limiting phosphorus concentration for the growth of *P. stratiotes* in the regions where *S. molesta* grows. Benassi & Camargo (2000) studying the competition of these two species in water with low concentrations of nutrients verifies that *S. molesta* increase the biomass while *P. stratiotes* decrease. On the other hand, in regions where the concentration of this nutrient is higher *P. stratiotes* grows abundantly and, probably, the competition for space prevents the development of *S. molesta*. *P. stratiotes* presents a higher size with more developed leaves growing over and shading *S. molesta*. This is supported by the fact that the mean values of biomass of *P. stratiotes* are higher than  $200 \text{ g DM.m}^{-2}$  while the ones for *S. molesta* are lower than  $80 \text{ g DM.m}^{-2}$ .

We conclude that the concentration of phosphorus in water, probably, is an important factor for the distribution of *P. stratiotes* and *S. molesta* in rivers from the Itanhaém River basin.

---

## Acknowledgements

The study was supported by Fundação de Amparo a Pesquisa do Estado de São Paulo (FAPESP, process nº 95/2573-8). We thank Dr. Ana Monteiro and Dr. Alan Crozier for English improvement reviewing, Mr. Carlos Fernando Sanches for the help in the field and laboratory works and two anonymous reviewers that contributed to the improvement of the paper.

---

## References

- American Public Health Association – APHA. 1989. Standard methods for the examination of water and wastewater. 17<sup>th</sup> ed. APHA, Washington. 1268p.
- Benassi, R.F. & Camargo, A.F.M. 2000. Avaliação do processo competitivo entre duas espécies de macrófitas aquáticas flutuantes, *Pistia stratiotes* L. e *Salvinia molesta* D. S. Mitchell. Rev. Inic. Cien., 1:59-66.
- Bini, L.M., Thomaz, S.M., Murphy, K.J. & Camargo, A.F.M. 1999. Aquatic

- macrophyte distribution in relation to water and sediment conditions in the Itaipu Reservoir, Brazil. *Hydrobiologia*, 415:147-154.
- Camargo, A.F.M. & Esteves, F.A. 1995. Influence of water level variation of an oxbow lake of Rio Mogi-Guaçu, State of São Paulo, Brazil. *Hydrobiologia*, 299:185-193.
- Camargo, A.F.M., Ferreira, R.A.R., Schiavetti, A. & Bini, L.M. 1996. Influence of physiography and human activity on limnological characteristics of lotic ecosystems of the south coast of São Paulo, Brazil. *Acta Limnol. Bras.*, 8:231-243.
- Camargo, A.F.M., Nucci, P.R., Bini, L.M. & Silva Jr., U.L. 1997. The influence of the geology on the limnological characteristics of some lotic ecosystems of the Itanhaém River Basin, SP-Brazil. *Verh. Int. Verein. Limnol.*, 26:860-864.
- Camargo, A.F.M., Pereira, L.A. & Pereira, A.M.M. 2002. Ecologia da Bacia Hidrográfica do Rio Itanhaém. In: Schiavetti, A. & Camargo, A.F.M. (eds.) *Conceitos de bacias hidrográficas*. Editus, Ilhéus. p.239-256.
- Golterman, H.L., Clyno, R.S. & Ohnstad, M.A.M. 1978. *Methods for physical and chemical analysis of freshwaters*. 2<sup>nd</sup> ed. Blackwell, Oxford. 315p.
- Henry-Silva, G.G., Camargo, A.F.M. & Pezzato, M.M. 2002. Effect of nutrient concentration on the growth of *Eichhornia crassipes*, *Pistia stratiotes* and *Salvinia molesta*. *Proceedings of the XI EWRS International Symposium on Aquatic Weeds*. Moliets et Maã. v.1, p.147-150.
- Koroleff, F. 1976. Determination of nutrients. In: Grasshoff, K. (ed.) *Methods of seawater analysis*. Verlag Chemie Weinheim, New York. p.117-181.
- Lamparelli, C.C. & Moura, D.O. 1998. Mapeamento dos ecossistemas costeiros do Estado de São Paulo. Secretaria do Meio Ambiente/CETESB, São Paulo. 108p.
- Ludwig, J.A. & Reynolds, J.F. 1988. *Statistical ecology: a primer on methods and computing*. John Wiley & Sons, New York. 338p.
- Mackereth, F.J.H., Heron, J. & Talling, J.F. 1978. *Water analysis: some revised methods for limnologists*. Freshwater Biological Association, London. 121p. (Scientific Publications, 36).
- Payne, A.I. 1986. *The ecology of tropical lakes and rivers*. John Wiley & Sons, Chichester. 301p.
- Pieterse, A.H. & Murphy, K.J. 1990. *Aquatic weeds: the ecology and management of nuisance aquatic vegetation*. Oxford University Press, Oxford. 593p.
- Statistica. 2000. Version: 5.5. Series: 1000-A-N4. StatSoft®.
- Suguiu, K. & Martin, L. 1978. Carta geológica de Itanhaém. FAPESP, São Paulo. 25p.
- Thomaz, S.M., Bini, L.M., Souza, M.C., Kita, K.K. & Camargo, A.F.M. 1999. Aquatic macrophytes of Itaipu Reservoir, Brazil: survey of species and ecological considerations. *Braz. Arch. Biol.*, 42:15-22.
- Thomaz, S.M., Bini, L.M. & Pagioro, T.A. 2003. Macrófitas aquáticas em Itaipu: ecologia e perspectivas para o manejo. In: Thomas, S.M. & Bini, L.M. (eds.) *Ecologia e manejo de macrófitas aquáticas*. Editora da UEM, Maringá. p.319-341.
- Wetzel, R. 1983. *Limnology*. 2<sup>nd</sup> ed. Saunders College, Philadelphia. 767p.
- Zar, J.H. 1996. *Biostatistical analysis*. 4<sup>th</sup> ed. Prentice Hall, New Jersey. 718p.

**Received:** 27 March 2006

**Accepted:** 04 September 2006